
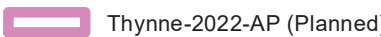


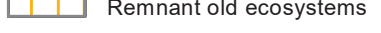






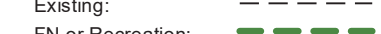



 Aspen Planners Ltd.
Aspen Planners Ltd.
Referral Map
 1:10,000
 Date: March 03, 2022
 Location: Otter Valley
 Planning Ref #:
 T302, T303, T308, T309, T328
 Referral Name: Thymne-2022-AP
 Geographic Location: T
 Map Sheet(s): 92H076, 92H086
 Produced by: KD

 Map Projection:
 UTM Zone 10
 NAD 83
 Main Office Phone:
 250-315-4250
 Referrals Email:
 shawn@aspenplanners.ca
 Mail:
 PO Box 160 Merritt, BC V1K 1B8


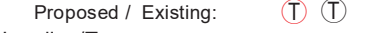
 Thymne-2022-AP (Planned)

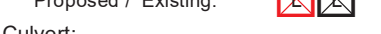


Deferral Category
 Ancient forest
 Big-tree old growth
 Remnant old ecosystems


Legend


Road Status
 Proposed: 
 Existing: 
 Rehabilitation: 
 Permanent Deactivation: 
 Proposed: 
 Existing: 
 Rehabilitated: 


Trails
 Proposed: 
 Existing: 
 FN or Recreation: 


Fence
 Proposed: 
 Existing: 


Stream
 NCD / NVC: 
 Slope > 46 %: 
 Slope 35 - 45 %: 


Landing
 Proposed / Existing: 


Tower
 Proposed / Existing: 

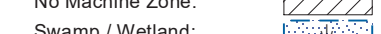
Landing Tower
 Proposed / Existing: 

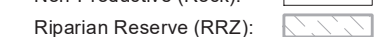


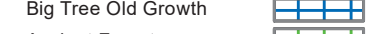
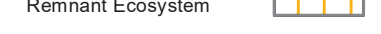

Culvert
 Proposed / Existing: 





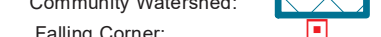



Bridge
 Proposed / Existing: 



Cattle Guard
 Proposed / Existing: 

Half Pipe
 Proposed / Existing: 

CUT
 Water License P.O.D.: 

Outblock Status
 Proposed: 
 Not Sufficiently Restocked: 
 Sufficiently Restocked: 
 Free Growing: 
 Grewed Up: 
 Small Scale Salvage: 

Operational Information
 Wildlife Tree Patch: 
 Non-Productive: 
 No Marine Zone: 
 Swamp / Wetland: 
 Non-Productive (Rock): 
 Riparian Reserve (RRZ): 
 Riparian Management Zone (RMZ): 
 OGMAs (Old Growth Management Area): 

Priority Deferral Categories
 Big Tree Old Growth: 
 Ancient Forest: 
 Remnant Ecosystem:

Woodlot:
Wooded Land:
Indian Reserve:
ICSD (Visual Quality Objective):
Lake:
Lake Management Zone:
Range Tenure Boundary:
Invasive Plant:
Recreation Boundary:
Protected Area:
Community Forest:
Community Watershed:
Falling Corner:
Station:
Other:
Rock:
Conical:
Gate:
Campanile:

